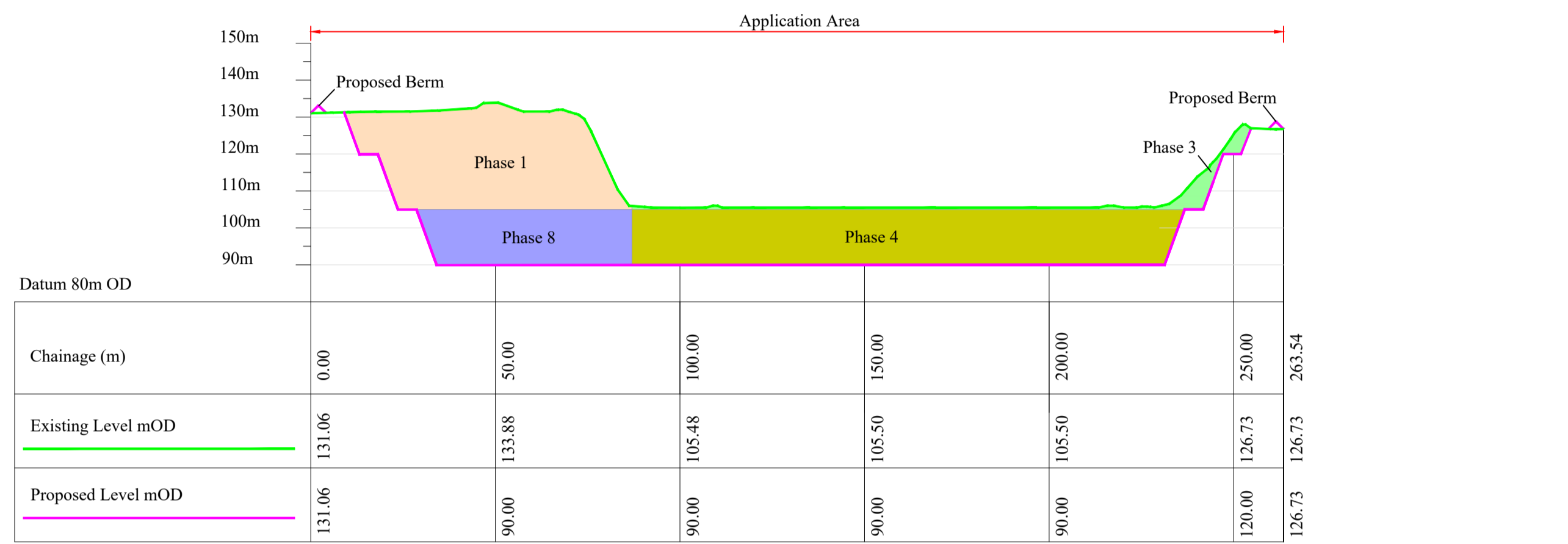
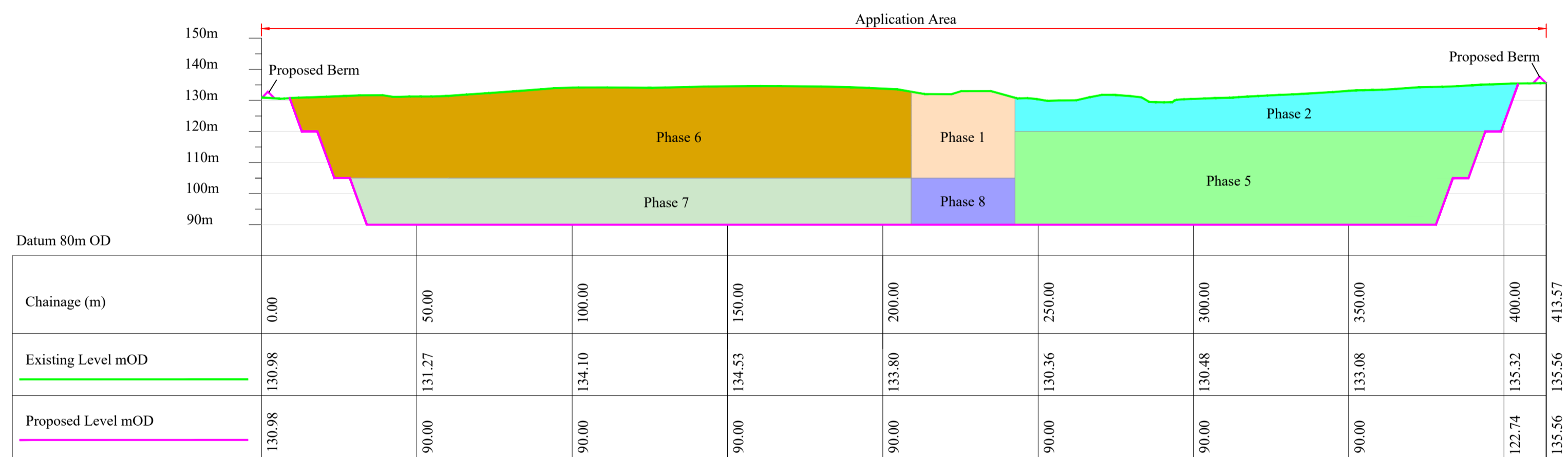


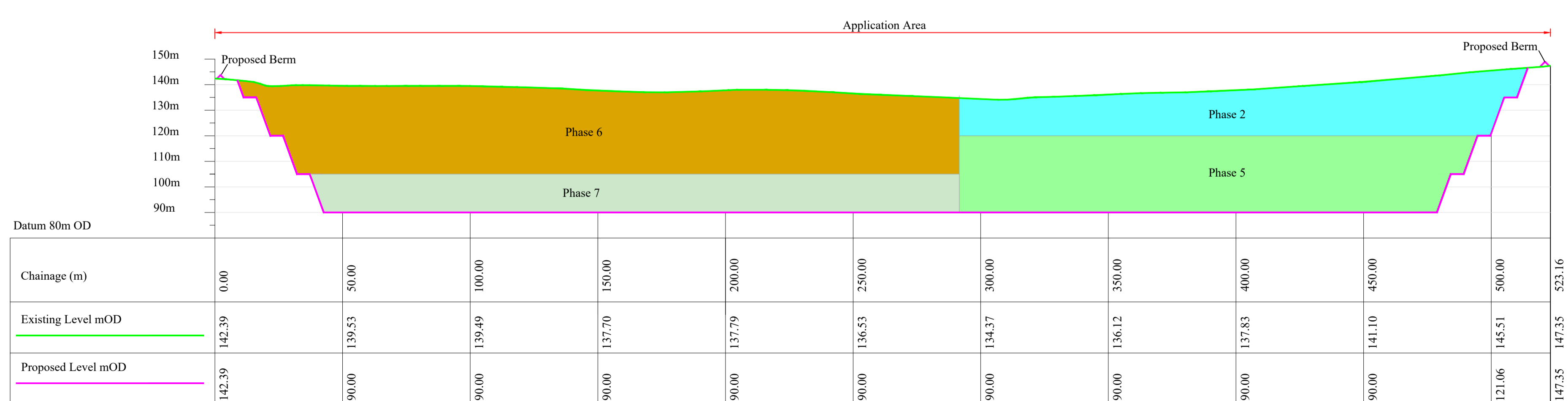
Section A-A Scale 1:1,250



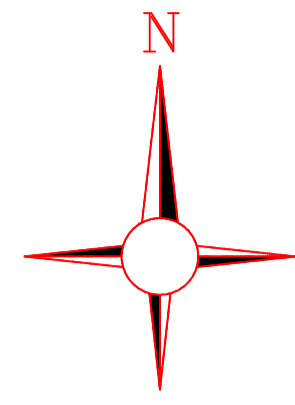
Section B-B Scale 1:1,250



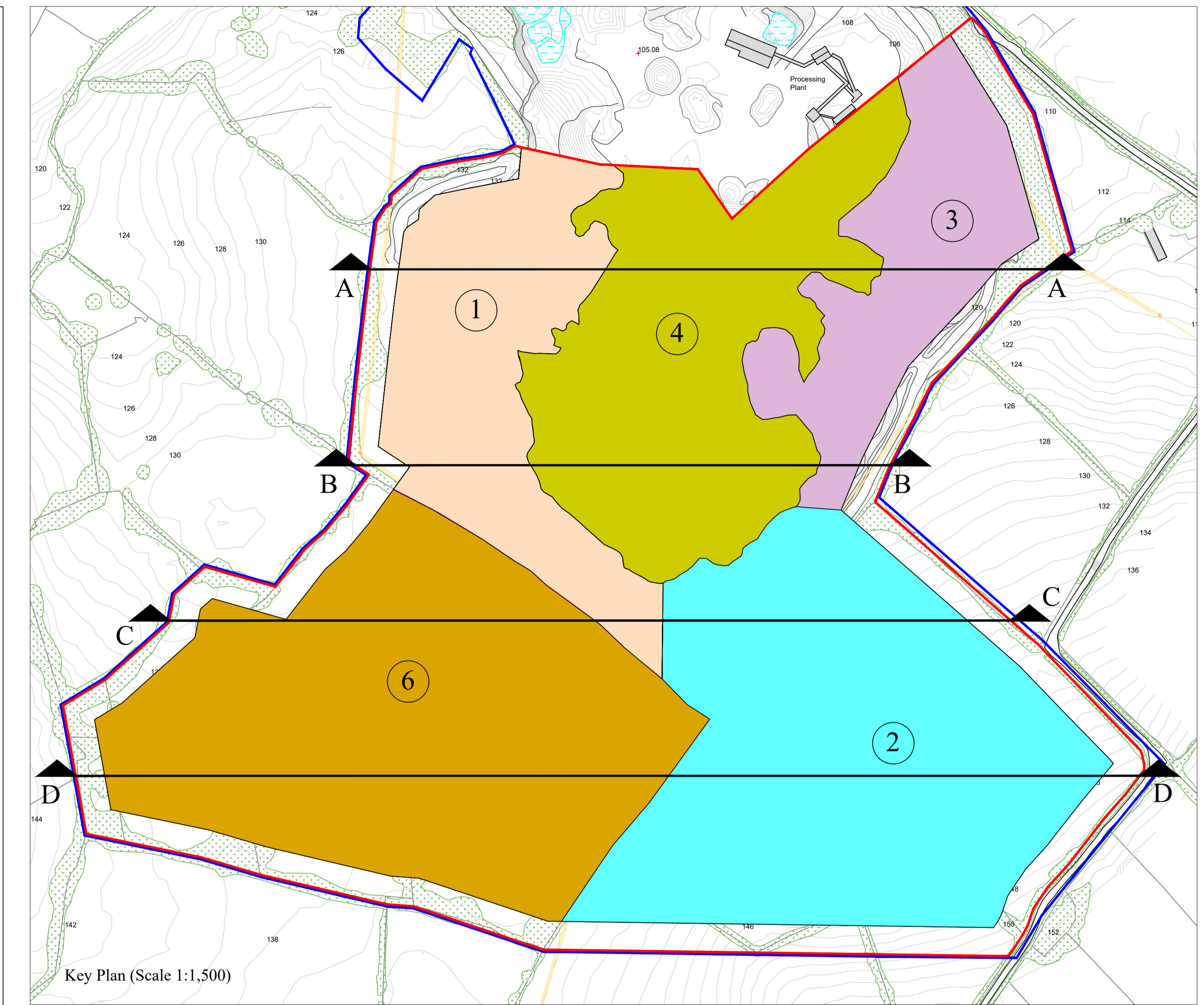
Section C-C Scale 1:1,250



Section D-D Scale 1:1,250



Phase	Color
1	Orange
2	Cyan
3	Purple
4	Yellow-Green
5	Light Green
6	Brown
7	Light Blue
8	Blue



Legend

- Existing Level (Green line)
- Proposed Level (Magenta line)
- Ownership/Consent Boundary (Blue line)
- Application Area (Red line, Area = 14.6 Ha)
- Over Head Powerline (Yellow line)
- Plant & Infrastructure (Grey area)
- Water (Blue wavy pattern)
- Vegetation (Green dotted pattern)

OS Sheet Ref. No. 1417
 ITM Coordinates E 649530, N 817785
 All Levels Relative to Ordnance Datum

EARTH SCIENCE PARTNERSHIP
 CONSULTING ENGINEERS, GEOLOGISTS & ENVIRONMENTAL SCIENTISTS
 Tonranny Westport Co. Mayo
 tel.:- +353(098) 28999 fax:- +353(098) 24727
 e-mail: earthsciencepartnership@gmail.com
 Ordnance Survey Ireland Copyright Licence No.: CYAL50313507

Client: Paddy Connolly of Scotshouse Quarry Ltd.

Project: Planning Application for Extension to an Existing Quarry Located at Aghnaskew, Scotshouse, Clones, Co. Monaghan.

Title: Phased Extraction Sections
 Drawn By: Sean O' Donnell
 Checked By: Patrick O' Donnell

Scale: 1:1,250 @ A1
 Job No: EI 196

Date: July 2023
 Rev: 0

Drawing No.: PP-120-01